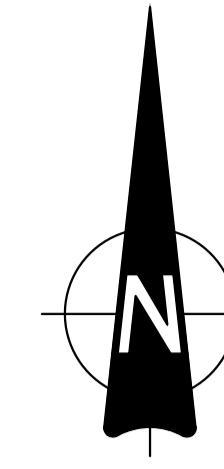


APPROVED NEW
ROUNDBABOUT
DA/120987



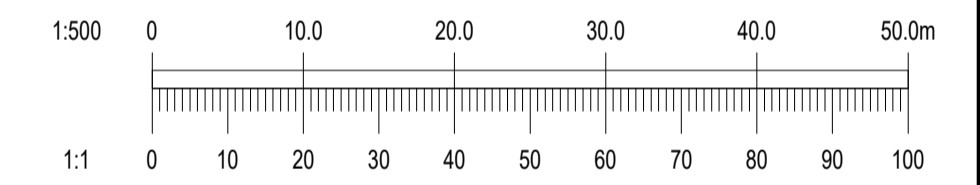
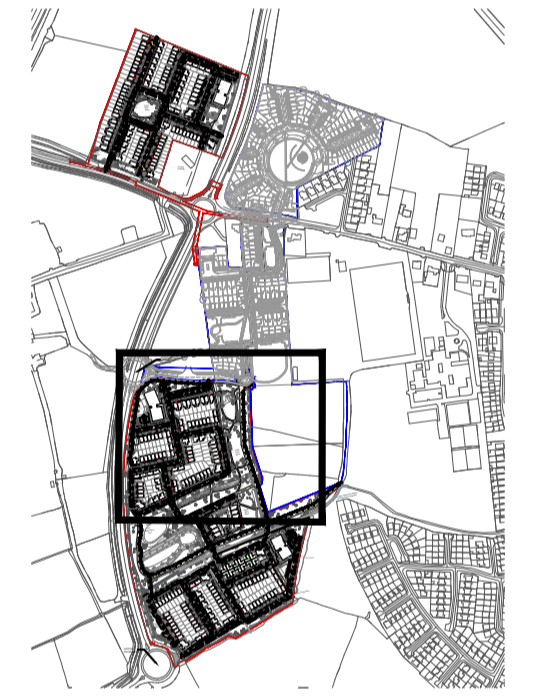
NOTES:

- DO NOT SCALE. USE FIGURED DIMENSIONS ONLY.
- THIS DRAWING IS TO BE READ IN CONJUNCTION WITH ALL OTHER RELEVANT ARCHITECTURAL AND ENGINEERING DRAWINGS.

LEGEND

- SITE BOUNDARY PHASE 2
- SITE BOUNDARY PHASE 1 APPROVED DEVELOPMENT ASP-REF.PL17.241988 UNDER CONSTRUCTION
- - - PROPOSED 150mm KERB
- - - PROPOSED 125mm KERB
- - - PROPOSED 75mm KERB
- - - PROPOSED 25mm KERB
- - - PROPOSED CROSS OVER 75/25mm KERB
- - - PROPOSED CHANEL KERB
- - - PROPOSED FLUSH KERB
- - - PROPOSED BACK OF FOOTPATH
- - - CENTER LINE WITH CHANGE
- XX.XXX FINISHED ROAD LEVELS
- 1:XXX ROAD GRADIENT
- HOMEZONE/SHARED SURFACE
- ROAD
- FOOTPATH
- SHARED SURFACE (FOOTPATH/CYCLEPATH)

KEY PLAN



© Ordnance Survey Ireland Licence No. EN 0006020 Ordnance Survey Ireland/Government of Ireland.			
A	02/10/20	SHD APPLICATION ISSUE	MK IS
~	18/03/20	SHD PRE-APPLICATION ISSUE	MK IS
REV.	DATE	AMENDMENT	DRN APPD

STATUS **FOR SHD APPLICATION**

Waterman Moylan
Engineering Consultants

BLOCK 5, EASTPOINT BUSINESS PARK, ALFIE BYRNE ROAD,
DUBLIN D03 H3F4 IRELAND. Tel: (01) 664 8900
Email: info@waterman-moylan.ie www.waterman-moylan.ie

CLIENT **CASTELTHORN CONSTRUCTION ULC**
ARCHITECT **O'MAHONY PIKE ARCHITECTS**

PROJECT
PROPOSED PHASE 2 RESIDENTIAL DEVELOPMENT AT DUNSHAUGHLIN, CO. MEATH

TITLE
ROAD LAYOUT SHEET 1 OF 3

DRAWN MK	DESIGNED KV	APPROVED IS	DATE MARCH 2020
SCALE 1:500 @ A1	JOB NO. 12-081A	DRG. NO. P111	REVISION A

© 2017. This drawing is copyright. No part of this document may be reproduced or transmitted in any form or stored in any retrieval system of any nature without the written permission of the consulting engineer in copyright. Under no circumstances shall the engineer be held liable for any loss or damage caused by the use of this document for any purpose other than that for which it was prepared.